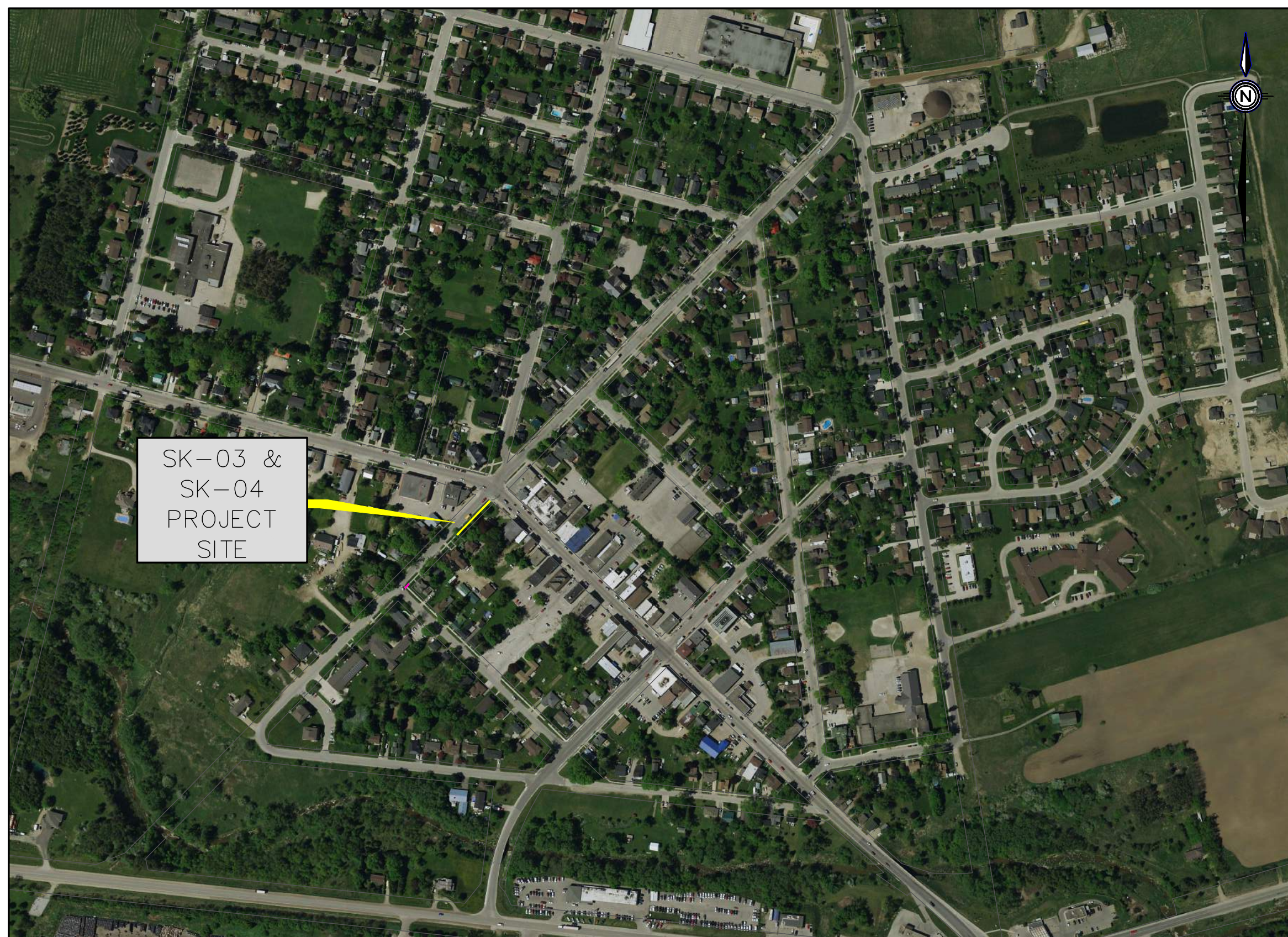





MOUNT FOREST
KEY PLAN



ARTHUR
KEY PLAN

TOWNSHIP OF WELLINGTON NORTH



CONTRACT FOR CONSTRUCTION AND/OR REMOVAL OF SIDEWALKS MOUNT FOREST AND ARTHUR


LIST OF DRAWINGS

00	-	COVERSHEET
SK-01	-	QUEEN STREET W. & WATERLOO STREET, MOUNT FOREST
SK-02	-	ALBERT STREET, MOUNT FOREST
SK-03	-	FREDERICK STREET WEST, ARTHUR
SK-04	-	FREDERICK STREET WEST, ARTHUR

CONTRACT No. RFT 2026-004

ISSUED FOR TENDER
ISSUED FOR CONSTRUCTION
AS RECORDED

- MARCH 2026
-
-





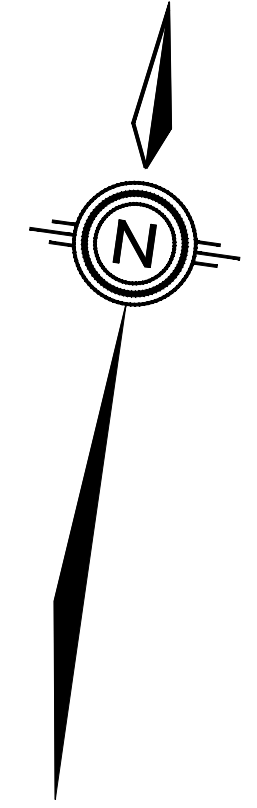
QUEEN STREET WEST (HWY No. 89)

DUBLIN STREET

ARTHUR STREET

WILLIAM STREET

WATERLOO STREET




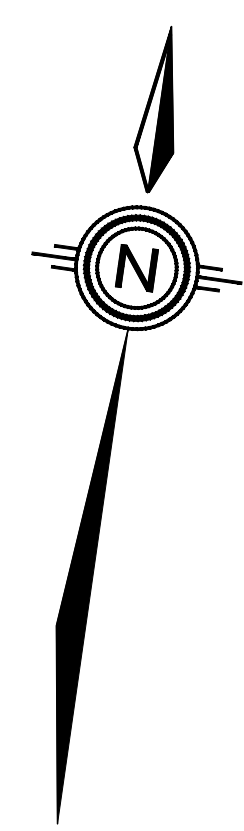
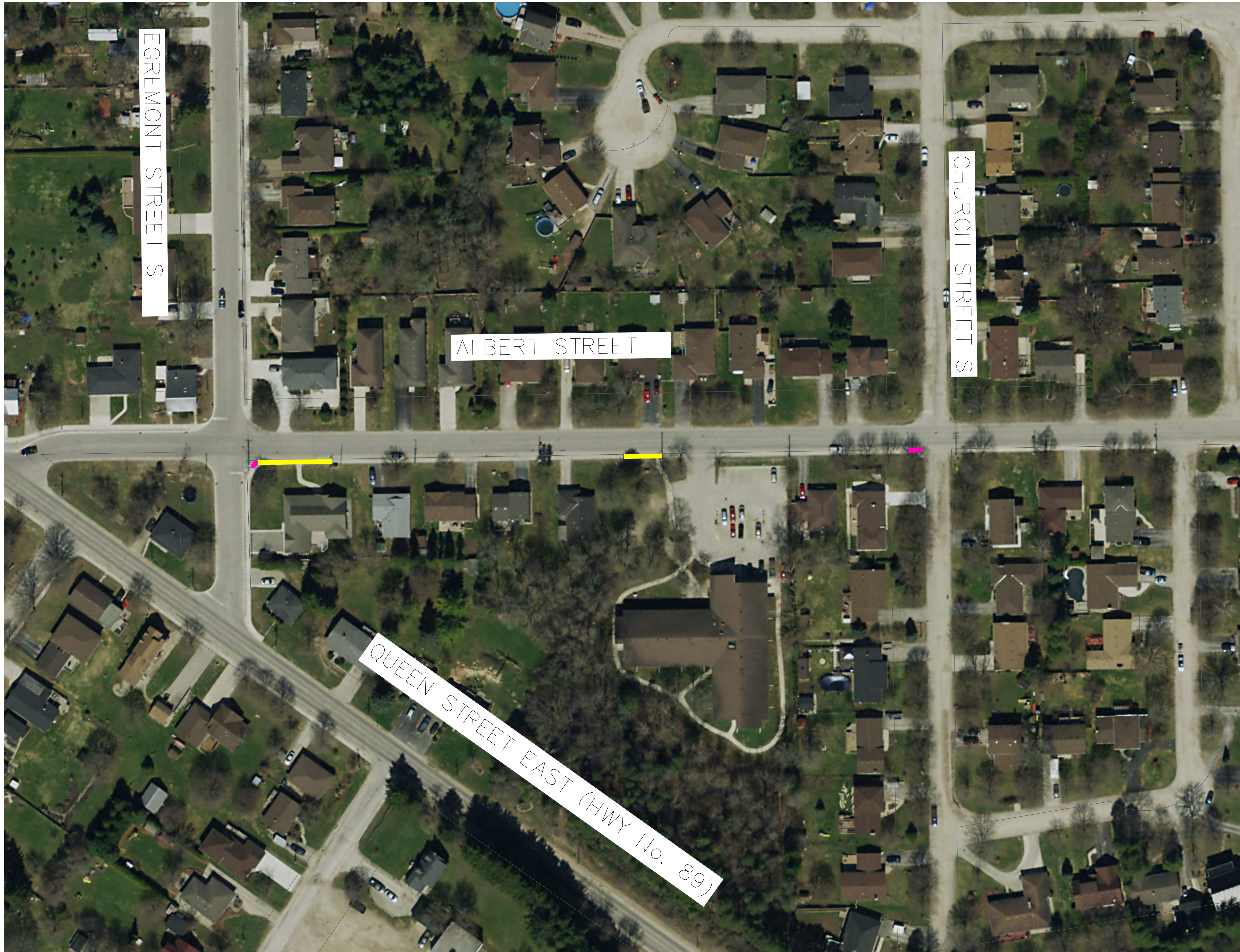
- REMOVE EXISTING CONCRETE SIDEWALK & REPLACE WITH NEW CONCRETE SIDEWALK
- REMOVE EXISTING CONCRETE SIDEWALK & REPLACE WITH NEW CONCRETE SIDEWALK AND TACTILE PLATES
- REMOVE EXISTING CONCRETE SIDEWALK

*NOTE: THIS DRAWING IS FOR ILLUSTRATIVE PURPOSES ONLY AND PRESENTS THE APPROXIMATE ORIENTATION OF THE PROPOSED PROJECT.

SIDEWALK CONSTRUCTION AND REMOVAL
 QUEEN STREET WEST
 WATERLOO STREET
 (TOWNSHIP OF WELLINGTON NORTH)

CONTRACT No. RFT 2026-004
 SK-01
 NOT TO SCALE MARCH 2026
 A5528-R32
 A5528-R33





- REMOVE EXISTING CONCRETE SIDEWALK & REPLACE WITH NEW CONCRETE SIDEWALK
- REMOVE EXISTING CONCRETE SIDEWALK & REPLACE WITH NEW CONCRETE SIDEWALK AND TACTILE PLATES

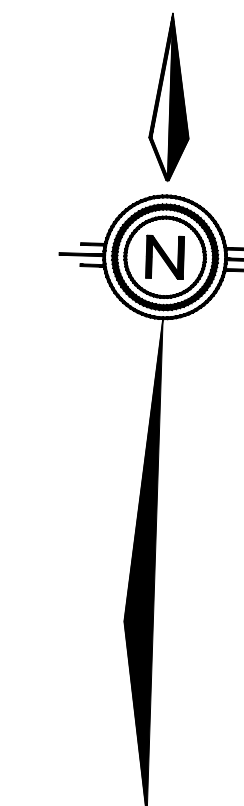
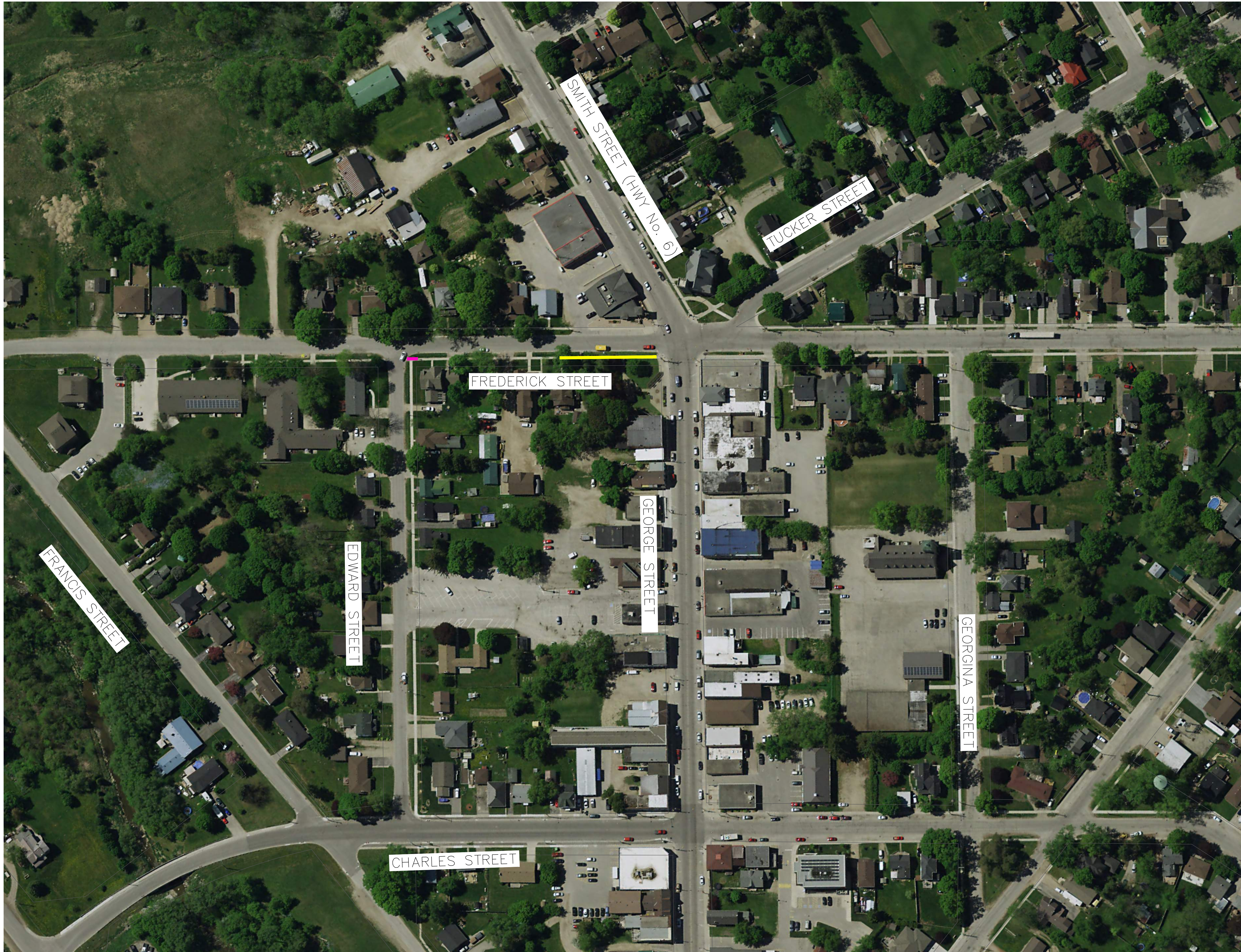
*NOTE: THIS DRAWING IS FOR ILLUSTRATIVE PURPOSES ONLY AND PRESENTS THE APPROXIMATE ORIENTATION OF THE PROPOSED PROJECT.


SIDEWALK CONSTRUCTION
ALBERT ST
MOUNT FOREST

(TOWNSHIP OF WELLINGTON NORTH)

CONTRACT No. RFT 2026-004
SK-02
NOT TO SCALE MARCH 2026
A5528-R34





 REMOVE EXISTING CONCRETE
 SIDEWALK & REPLACE WITH NEW
 CONCRETE SIDEWALK
 REFER TO SK-04


 REMOVE EXISTING CONCRETE
 SIDEWALK & REPLACE WITH NEW
 CONCRETE SIDEWALK AND TACTILE
 PLATES

*NOTE: THIS DRAWING IS FOR ILLUSTRATIVE
 PURPOSES ONLY AND PRESENTS THE
 APPROXIMATE ORIENTATION OF THE
 PROPOSED PROJECT.

SIDEWALK CONSTRUCTION
 FREDERICK STREET WEST
 ARTHUR

(TOWNSHIP OF WELLINGTON NORTH)

CONTRACT No. RFT 2026-004
 SK-03
 NOT TO SCALE MARCH 2026
 A5528-R43

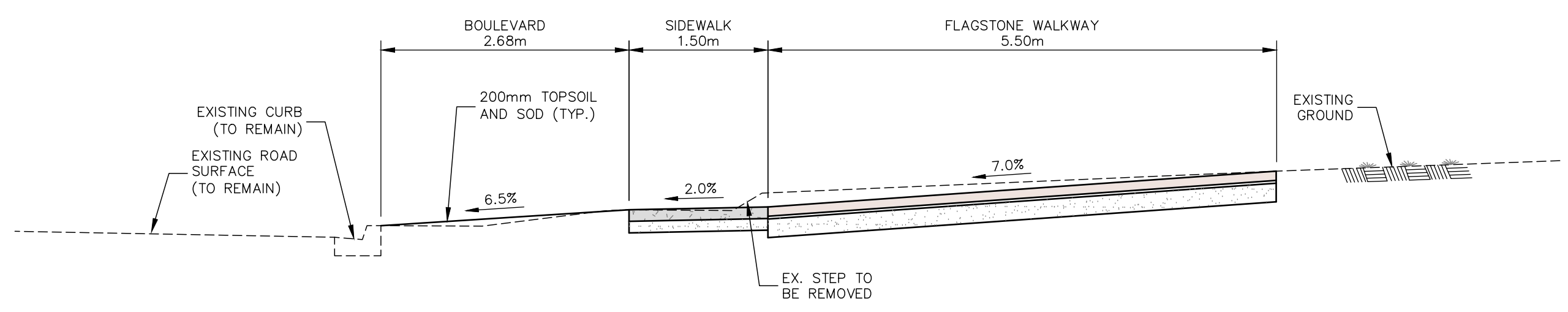
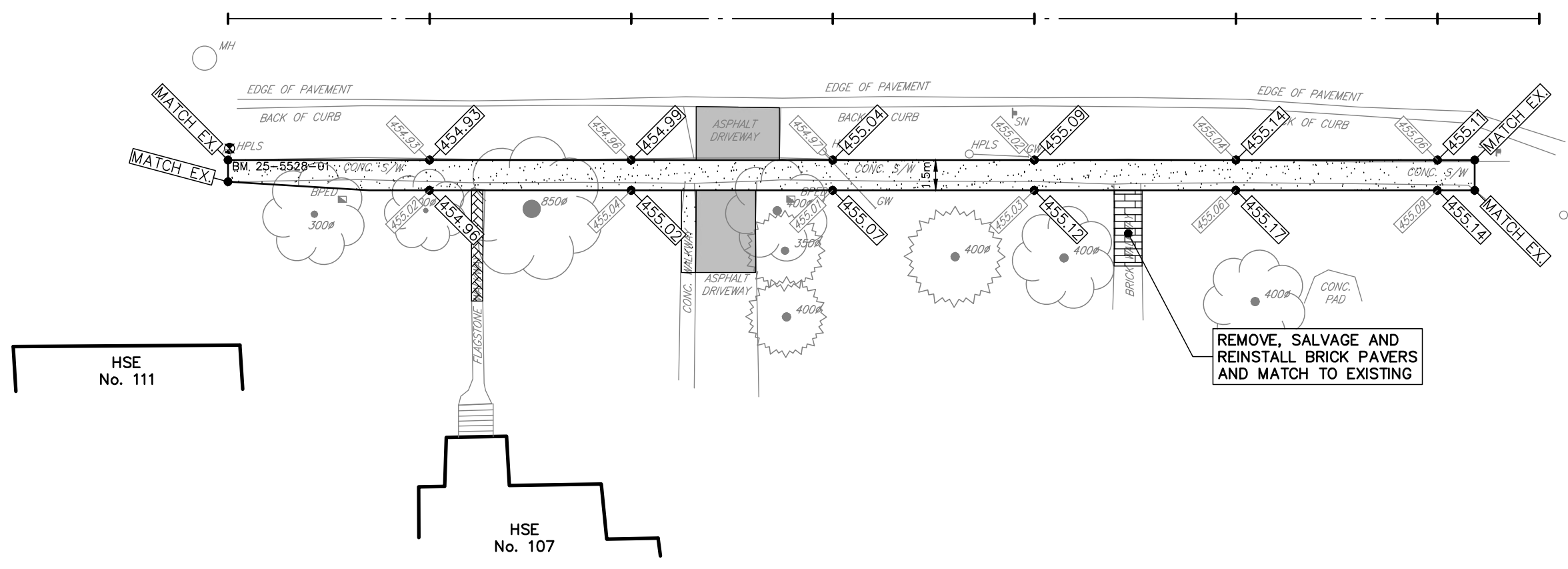


1+000 **FREDERICK STREET WEST** 1+020 1+040 1+060

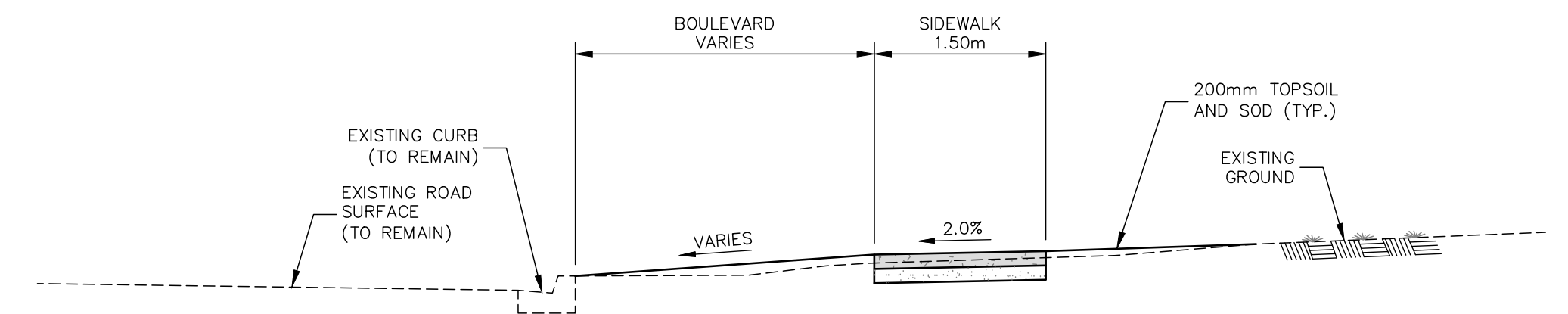
BM 25-5528-02

HIGHWAY 6

- LEGEND:**
- 50mm HL3, 150mm GRAN. "A", 150mm GRAN. "B"
 - 125mm CONCRETE SIDEWALK 125mm GRAN. "A"
 - FLAGSTONE, 30mm SAND BASE, 200mm GRAN. "A"
 - REMOVE, SALVAGE AND REINSTALL BRICK PAVERS
 - 150mm CONCRETE DRIVEWAY 150mm GRAN. "A"



TYPICAL SIDEWALK SECTION
AT HSE No. 107 WALKWAY
N.T.S.



TYPICAL SIDEWALK SECTION
N.T.S.

BM 25-5528-01 ELEV 455.177
NAIL AND WASHERS IN NORTH FACE OF HP
LOCATED IN FRONT OF HOUSE No. 111
FREDERICK STREET WEST

BM 25-5528-02 ELEV 455.194
NAIL AND WASHERS IN SOUTH FACE OF HP
LOCATED IN FRONT OF HOUSE No. 100
FREDERICK STREET WEST

No	DATE	REVISION	INITIAL
1	MAR 2026	ISSUED FOR TENDER	L.S.




SIDEWALK AND GRADING
FREDERICK STREET WEST
WEST
(ARTHUR)

TOWNSHIP OF WELLINGTON NORTH
7490 SIDEROAD 7 WEST
KENILWORTH, ONTARIO N0G 2E0

PLAN AND TYPICAL SECTIONS
STA. 1+000 TO HIGHWAY 6

CONTRACT No.	2026-004
PROJECT No.	A5528 R43
DRAWN BY:	A.v.R.
CHECKED BY:	S.A.S.
APPROVED BY:	L.S.
DATE:	JANUARY 2026



SCALE:
H: 1:250 V: 1:50
H: 1:500 V: 1:100
(24x36")
(11x17")
UNLESS OTHERWISE SHOWN
THIS LINE MEASURES 50mm IF PLOTTED CORRECTLY ON 24x36"
THIS LINE MEASURES 25mm IF PLOTTED CORRECTLY ON 11x17"

DRAWING NUMBER **SK-04**

C:\Wellington\scott - hse\03/05/2026 - review of interventions, sidewalks & pedestrian crossings\13 - sidewalks - frederick st. w. arthur\road and survey\hse\scott\sk04.dwg - 2026-01-04 - arnith