

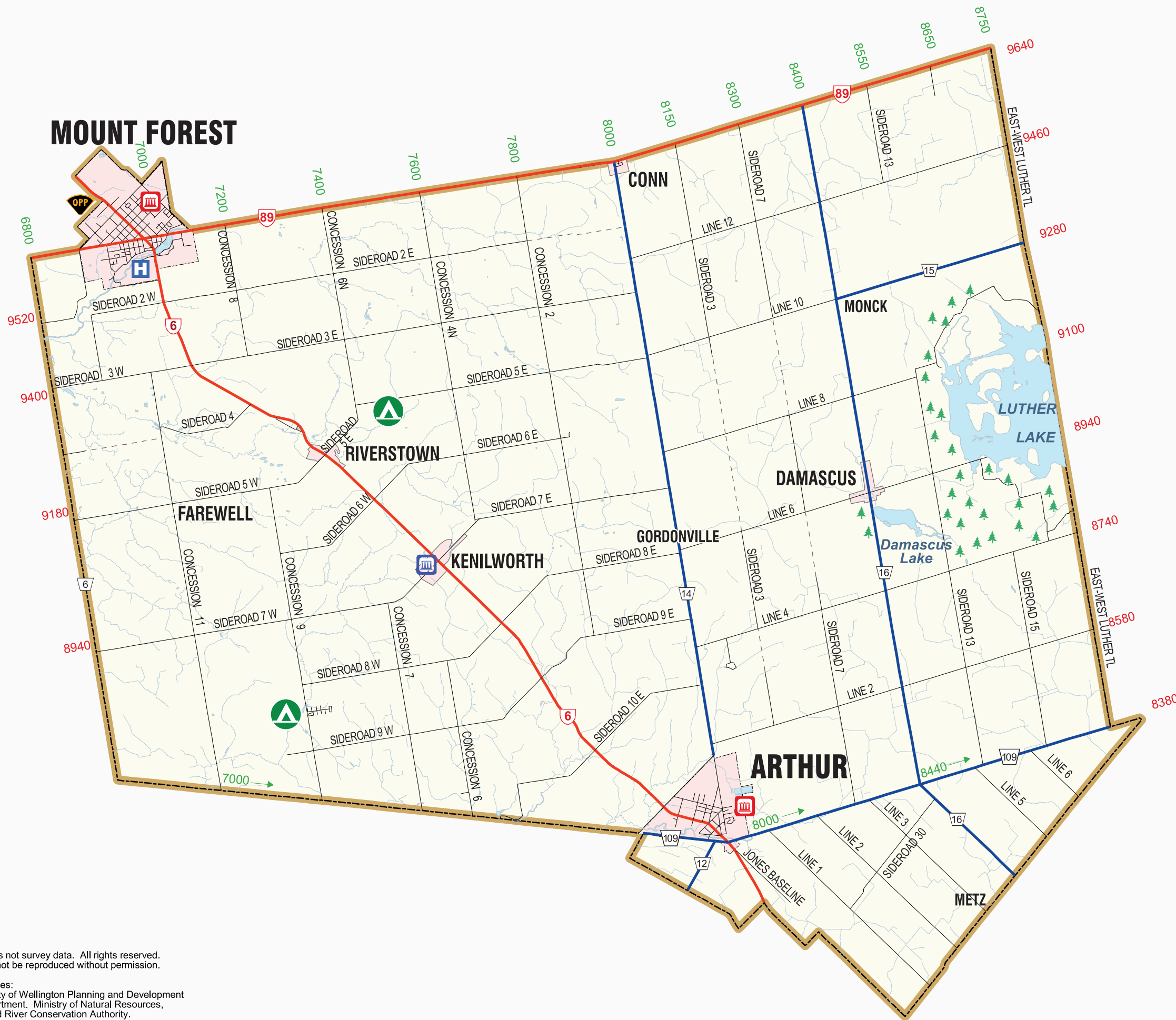
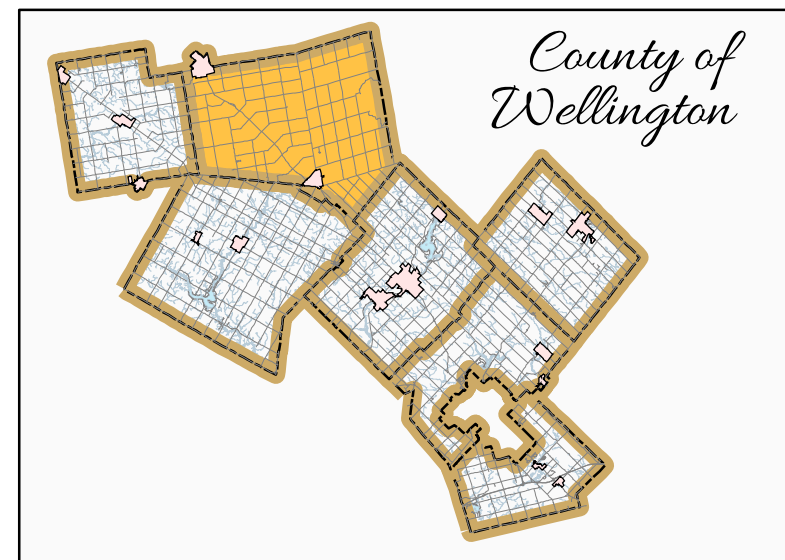

Township of Wellington North



- | | | |
|--|-----------------------|---------------------------|
| | Highway | Points of Interest |
| | County Roads | Community Centre |
| | Local Roads | Hospital |
| | No Winter Maintenance | Municipal Office |
| | Urban Centres | OPP |
| | Municipal Boundary | Park |
| | | Camping |

9800 - Indicates civic address number ranges increasing from West to East

3900 - Indicates civic address number ranges increasing from South to North



This is not survey data. All rights reserved.
May not be reproduced without permission.

Sources:
County of Wellington Planning and Development
Department. Ministry of Natural Resources,
Grand River Conservation Authority.